

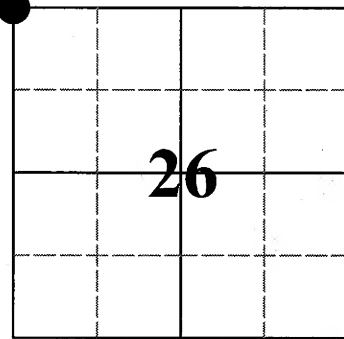
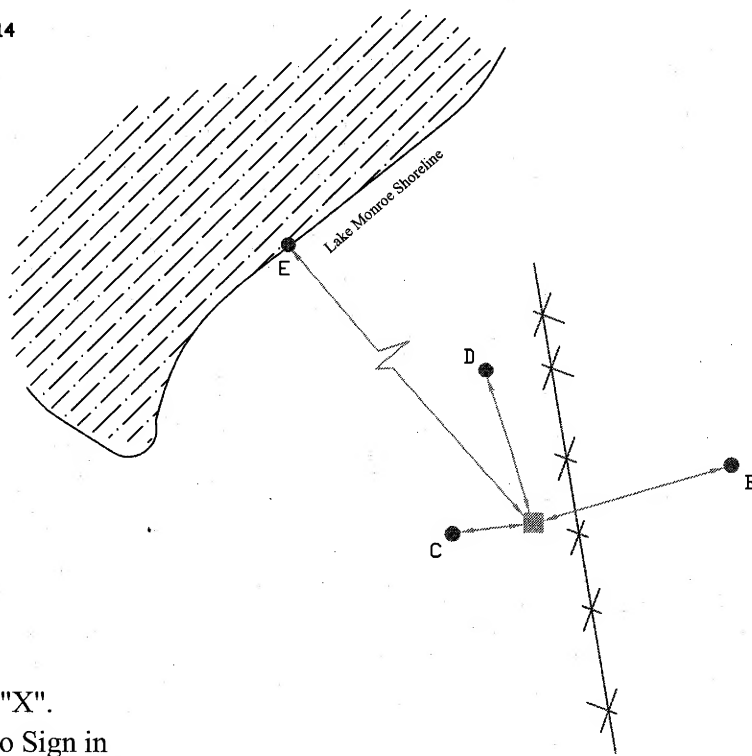
**MONUMENT RECORD**  
State of Indiana - County of Monroe

**Section:** 26      **Township:** 8 North      **Range:** 1 East      **Corner ID:** SaCr Q-17

**Monument Description & Remarks:** Sandstone, height; 0.85ft, length; 0.50ft, width; 0.50ft, with "X" on stone found. Survey Sign 4.5ft A.G. at Pt. (B).

**References On File:** Legal Survey Book 2 page no. 47 survey (1874), & page no. 261-262 survey (1877) on file in Surveyors office; Bledsoe Tapp & Riggert., Inc. survey, U.S.D.A Forest Service (2003), on file in Surveyors office & Recorders office (Inst# 2003003392).

RECOVERY TIE DRAWING  
Field Book 38 Page No. 14




- A - Sandstone with "X".
- B - N 82° E 19.50' to Sign in 4" Sugar Tree.
- C - S 88° W 8.21' to Sign in 30" White Ash.
- D - N 23° W 17.02' to Sign in 29" Tulip Poplar.
- E - 100yards (+/-) to Lake Monroe

Not To Scale  
Compass Bearing Magnetic North

I, Kevin P. Enright, Monroe County Surveyor, hereby certify that this document was prepared under my direction in accordance with the provisions of sections 35-11 of the Indiana Code; and the above data is given under my hand and seal this 8th day of June, 2006

*Kevin P. Enright*



Administered by the Monroe County Surveyor

Date: 6/16/2006

Index: R-17 Corner: 22/23  
27/26

LAND CORNER RECORD

171

SaCr Q-17

State of Indiana  
Hoosier National Forest  
County: MONROE

26<sup>th</sup> P.M.  
EXISTING SURVEYS

Original Government Survey

|                    |           |         |               |
|--------------------|-----------|---------|---------------|
| Year Surveyed:     | 1814      | By:     | Arthur Henric |
| Original Monument: | WOOD POST |         |               |
| Species            | Diameter  | Bearing | Distance      |
| Beech              | 10        | S 18° W | 14L = 9.24'   |
| Beech              | 12        | S 81° E | 15L = 9.9'    |

Original Survey Evidence Found

|                 |           |         |            |
|-----------------|-----------|---------|------------|
| Date of Search: | Nov. 2002 | By:     | E.D., D.K. |
| Monument Found: | none      |         |            |
| Species         | Diameter  | Bearing | Distance   |
| none            |           |         |            |

Subsequent Corner Restoration

Where Filed or ~~MONROE~~ County Survey Book 2  
Recorded:  
Book: 2 Page: 261-262 Date: 1877  
Monument Set: sandstone

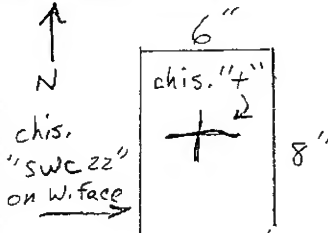
Evidence of Subsequent Corner Restoration Found

Year 2002 By: E.D., D.K.  
Searched:  
Monument Found 6" X 8" X 12" tall stone with chiseled "+" on top and chiseled "SWC 22" on west face

|         |          |             |              |
|---------|----------|-------------|--------------|
| Species | Diameter | Bearing     | Distance     |
| Beech   | 20       | N 48 1/2° E | 13L = 8.58'  |
| Beech   | 15       | S 1° W      | 34L = 22.44' |

|         |          |         |          |
|---------|----------|---------|----------|
| Species | Diameter | Bearing | Distance |
| none    |          |         |          |

OTHER EVIDENCE

|  |  |
|--|--|
| Describe corner loc. relative to nearby features & dir. to corner location; note fences, roads, etc.   | Sketch of Monument   |
| STONE IS 20'± S. OF an abandoned 20'± roadbed. STONE IS AT THE TOP OF BANK of the roadbed. The roadbed is E-W± and has large trees growing in it.<br>STONE IS AT the SW corner of an old woven wire fence laying on the ground. The down fence runs N,± and E,± from the stone |  |

PERPETUATION RECORD

Monument: Describe new monument set or work done to perpetuate/preserve the existing monument/position.  
built stone pile around N. side (downhill side) of stone  
painted stone orange  
Jan. 3, 2003

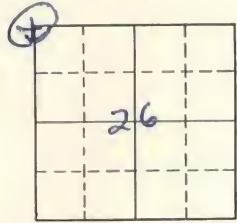
|                                   |  |                       |                           |
|-----------------------------------|--|-----------------------|---------------------------|
| Corner Diagram<br>nw cor. Sec. 26 | Accessories: Describe new BTs & witness objects established to perpetuate existing evidence.   |                       |                           |
|                                   | 26" Tulip Poplar N 28° W 18.0' to center tree, blazed, scribed BT & painted<br>4 1/2" MAPLE N 78° E 19.3' to cen. tree, blazed, scribed BT & painted<br>27" Elm WEST 9.7' to cen. tree " " " " |                       |                           |
| Section: 26                       | Corner Recordation:  | Certificate Prepared: | E.D.                      |
|                                   | Filed and Recorded in County records:  | Date:                 | 2003                      |
|                                   | Book:  | Page:                 |                           |
|                                   | Geodetic Coordinates:  | Lat./N.               | 39° 06' 23.2954"          |
|                                   | Edited By:   | BTR                   | Long./E. 86° 23' 14.6803" |
|                                   |  | Date Created:         | 2/2003                    |

LAND CORNER RECORD  
(Rectangular)

5680-2

1. T 8 N No. 1E Cor. R-17 Mer 2d State Ind. N. F. Hoosier Dist. B'town

2. Corner Status



3. Original Description \_\_\_\_\_ Vol. \_\_\_\_\_ Page \_\_\_\_\_ Where Recorded \_\_\_\_\_

4. Description of Corners:

stone 6 X 6"

5. Investigation Notes:

7. Photo Identification

Photo No. \_\_\_\_\_

Ident. By: \_\_\_\_\_

8. Plane Coordinate Position Data

State \_\_\_\_\_ Zone \_\_\_\_\_

X \_\_\_\_\_

Y \_\_\_\_\_

Estab. By \_\_\_\_\_

Field Book No. \_\_\_\_\_

Where Filed \_\_\_\_\_

9. Evaluation

Authentic \_\_\_\_\_

Needs Verif. \_\_\_\_\_ Monument \_\_\_\_\_

Re-estab. \_\_\_\_\_ Survey \_\_\_\_\_

Land Status \_\_\_\_\_

6. Signed \_\_\_\_\_ Title \_\_\_\_\_ Date \_\_\_\_\_

PERPETUATION RECORD

10. Monument:

11. Accessories

Field Book \_\_\_\_\_ Page \_\_\_\_\_

12. Set By \_\_\_\_\_ Title \_\_\_\_\_

License \_\_\_\_\_ Agency \_\_\_\_\_ Date \_\_\_\_\_

13. Recorded By \_\_\_\_\_ Volume \_\_\_\_\_ Page \_\_\_\_\_  
(Agency)

(Date) (City) (County) (State)

14. Remarks: